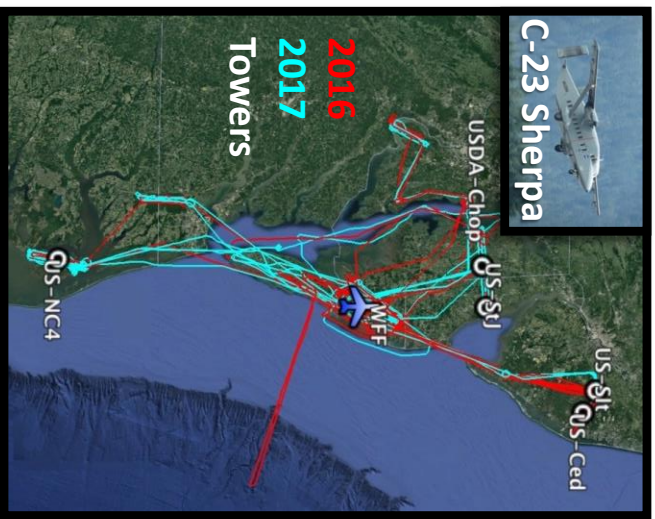


The Carbon Airborne Flux Experiment (CARAFE)

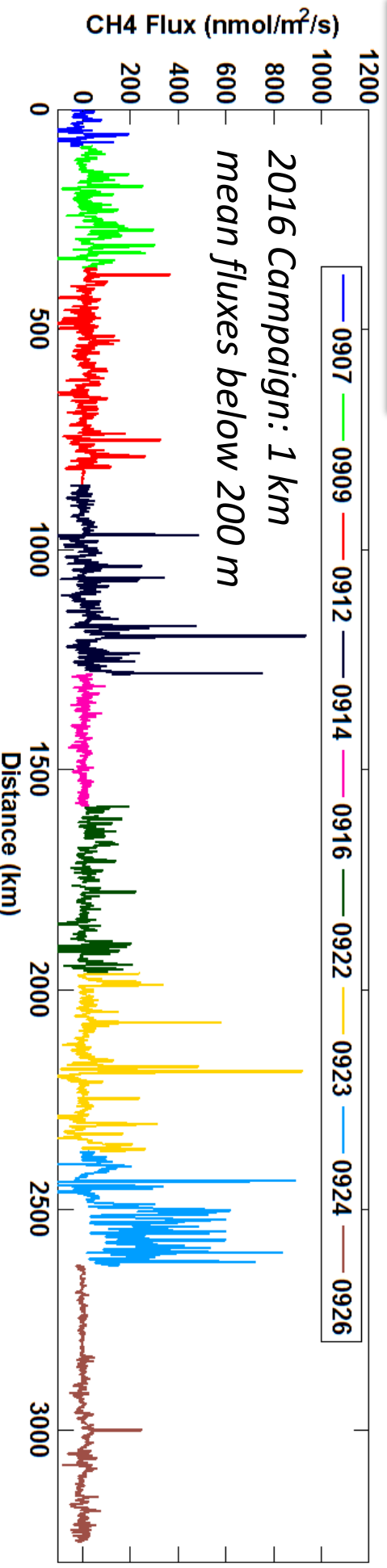


CARAFE directly quantifies surface fluxes via airborne eddy covariance. Key components include 3D winds/met (LaRC/Thornhill & Barrick), H₂O (LaRC/Diskin), greenhouse gases (GSFC/Hanisco & Kawa), and data acquisition (ARC/Sorenson).



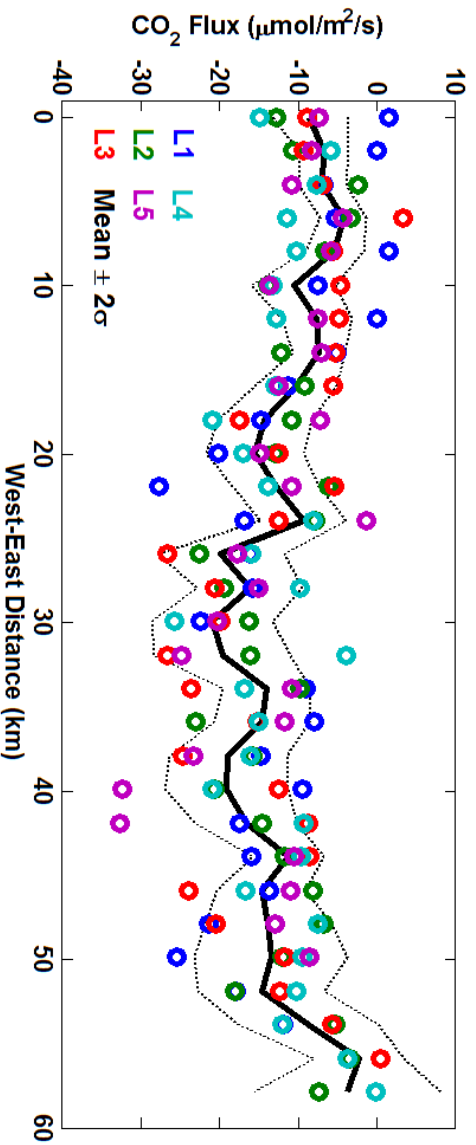
- Two 40 h missions in September 2016, May 2017
- ~7000 km² of surface fluxes for CO₂, CH₄, H₂O, heat
- Forests, wetlands, crops, water
- 5 flux towers, 50+ overpasses
- Data archived at LaRC:

<https://www-air.larc.nasa.gov/missions/carafe/index.html>

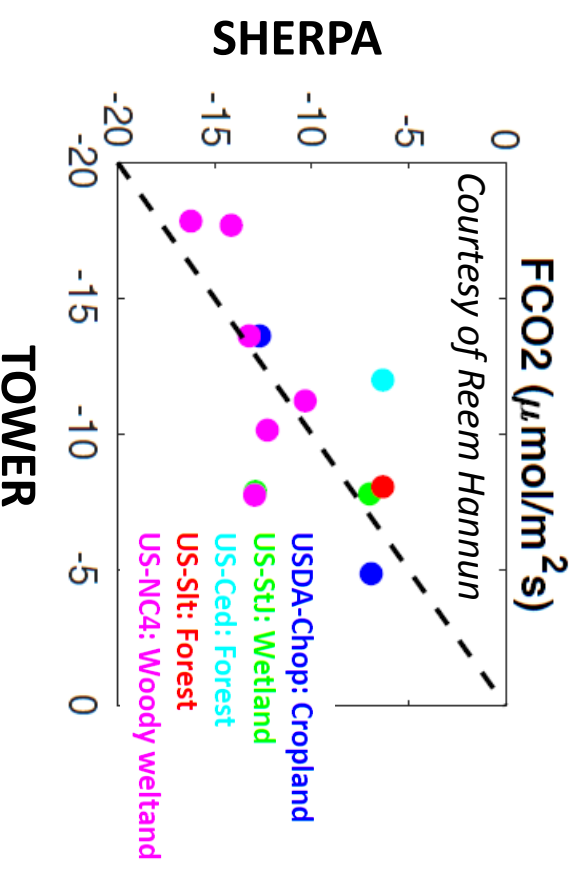


Methods Paper and Ongoing Work

Wolfe et al. (2018) describes the CARAFE payload, flux calculations, and uncertainty analysis. This CMS-funded dataset is novel, as is our effort to make it accessible to the community in a user-friendly format with rigorous uncertainty estimates.



Wavelet transforms resolve fluxes at ~km scales with reasonable precision and reproducibility



Ongoing work includes tower comparisons and evaluation of model products related to wetland CH₄ (collaborator B. Poulter) and forest CO₂ (collaborator G. Hurtt)